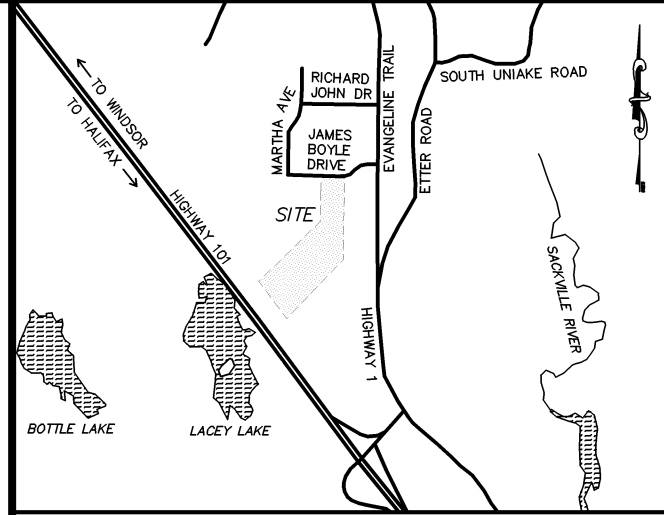
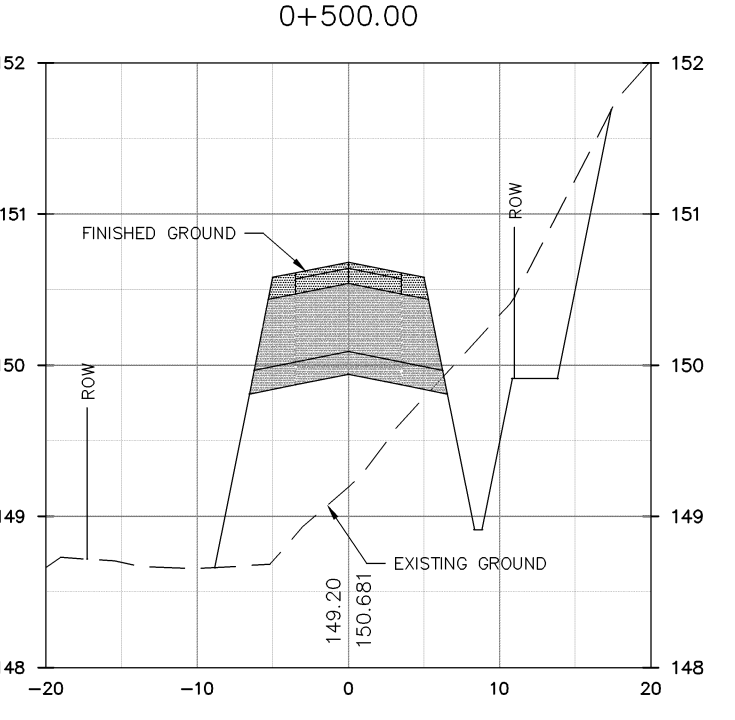
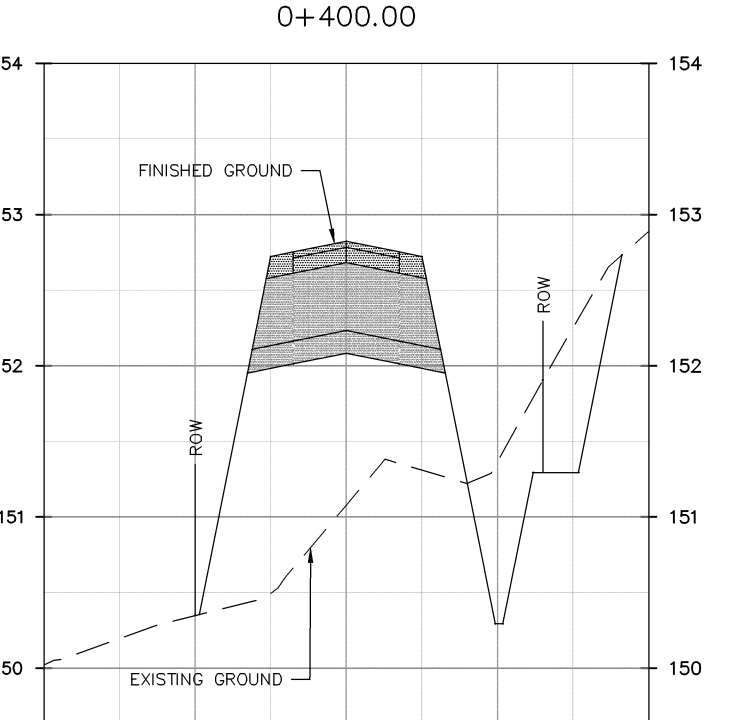
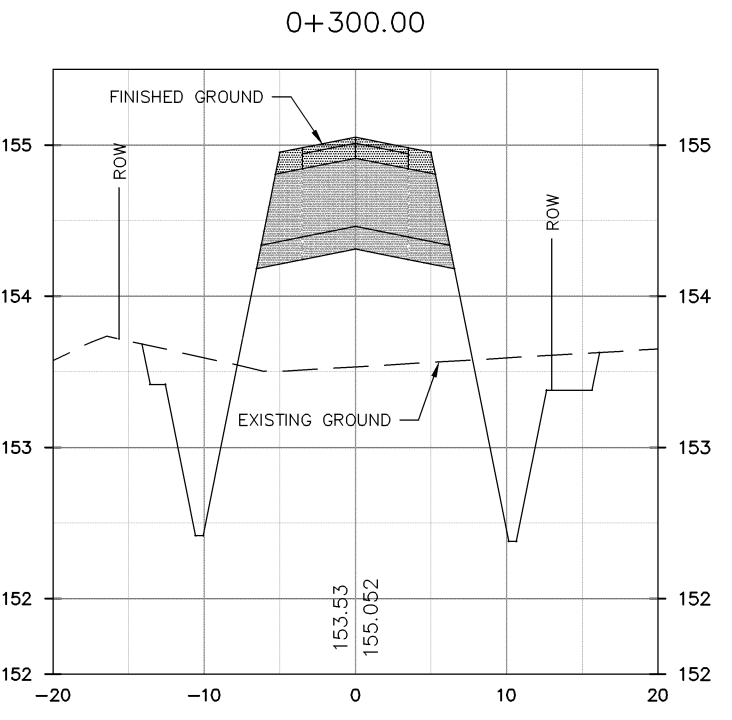
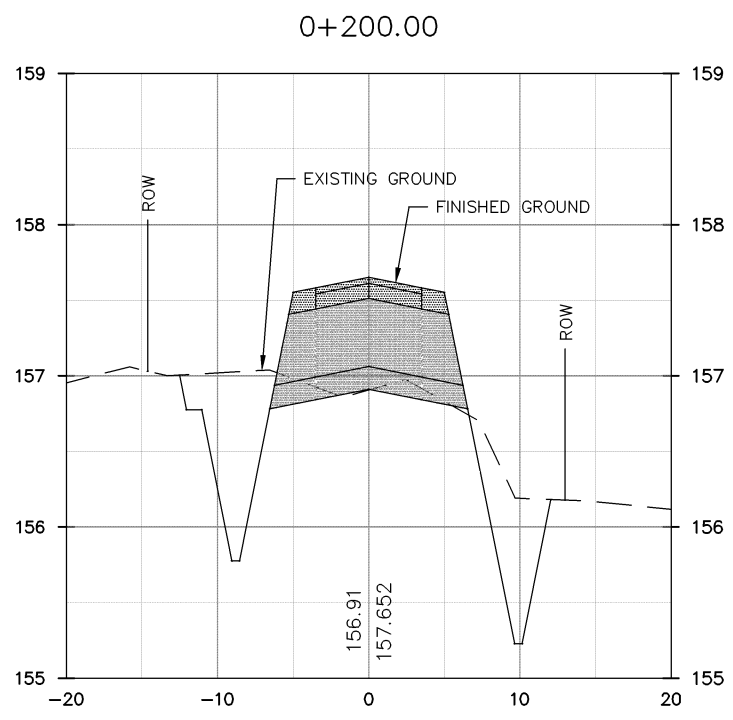
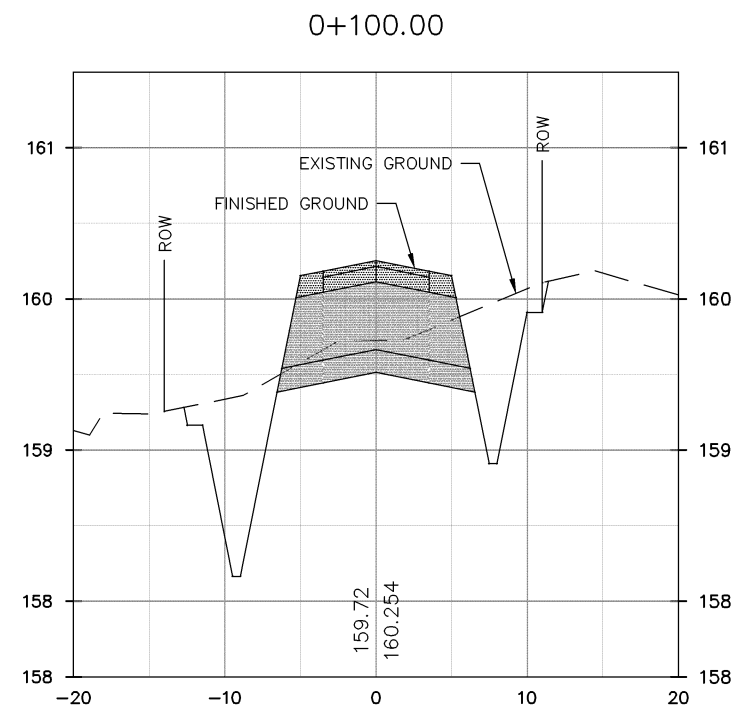
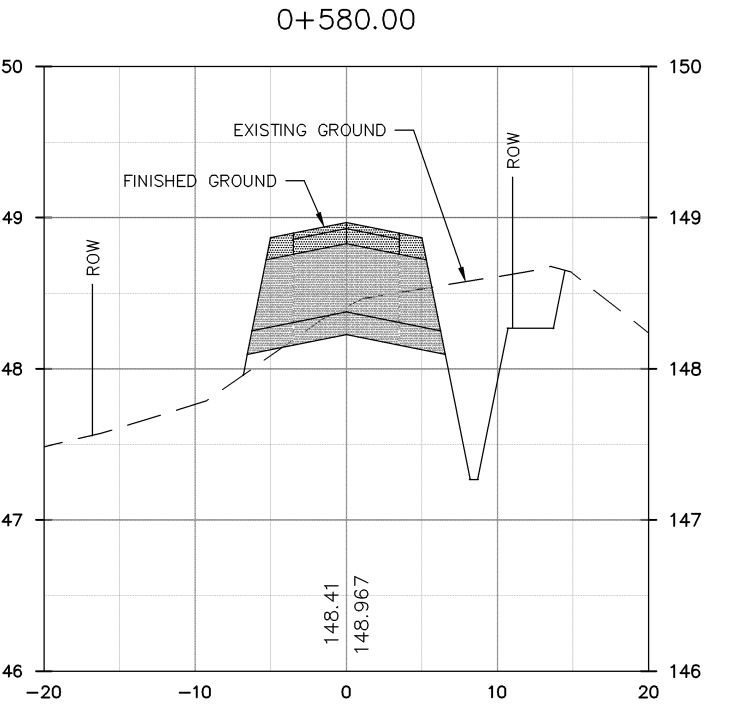
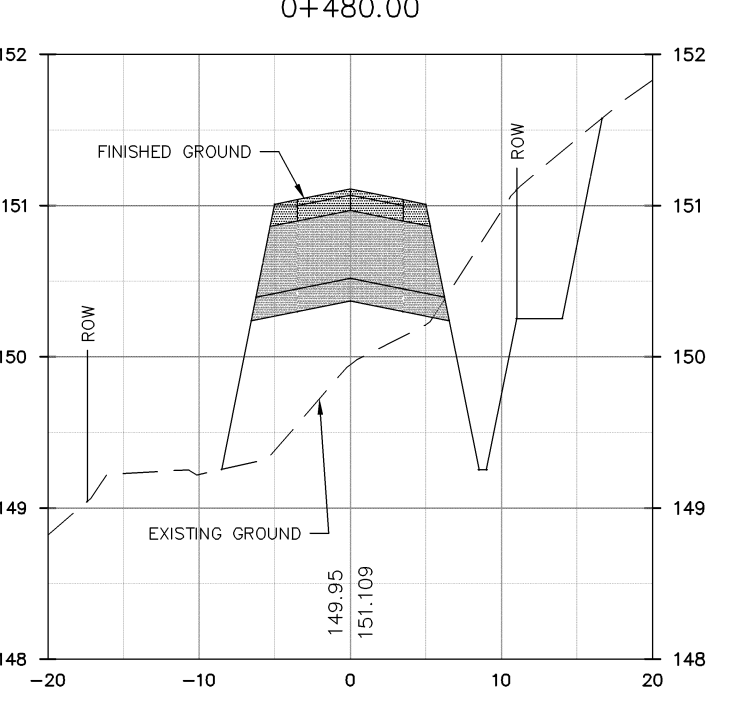
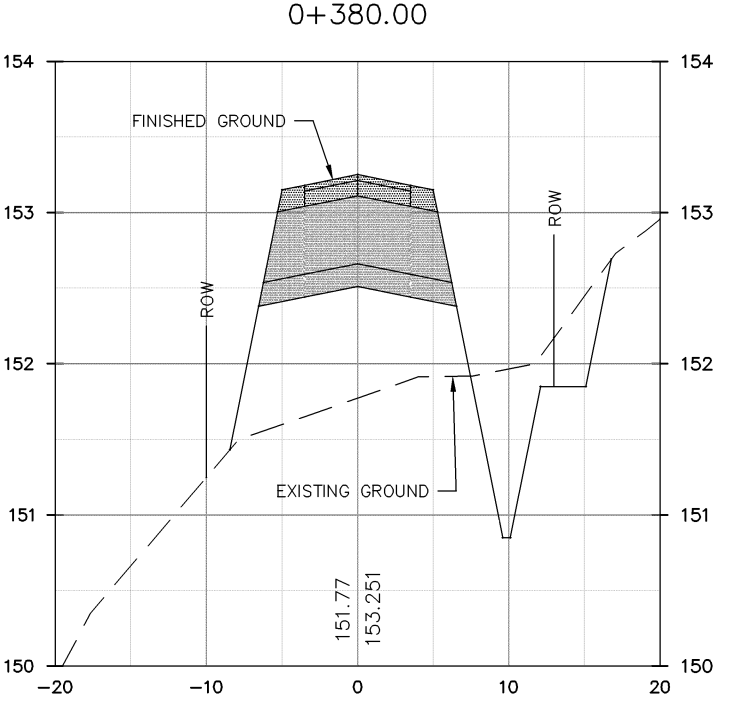
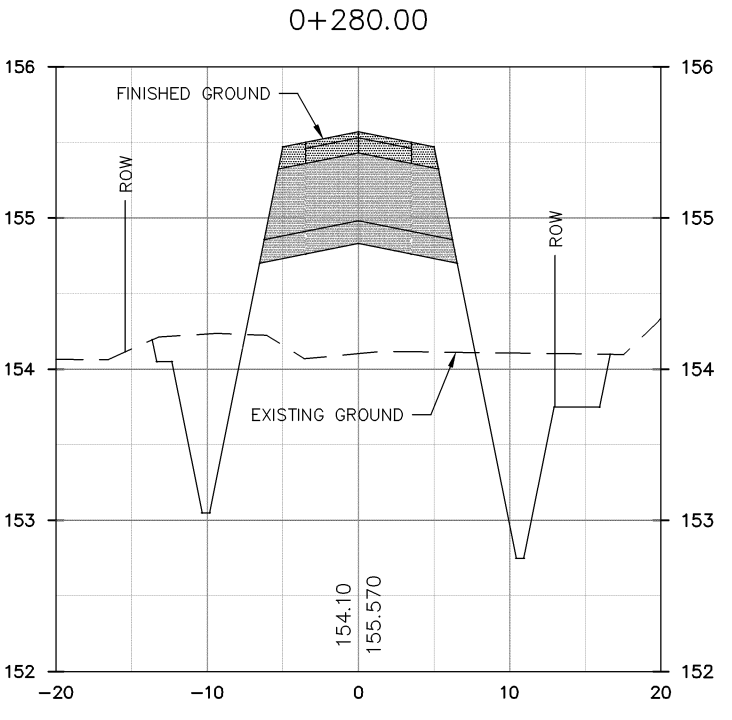
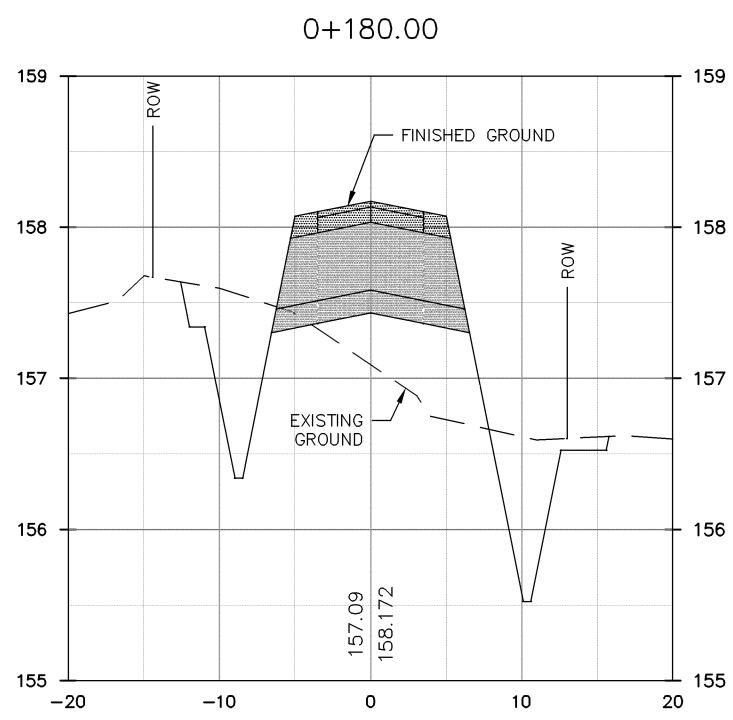
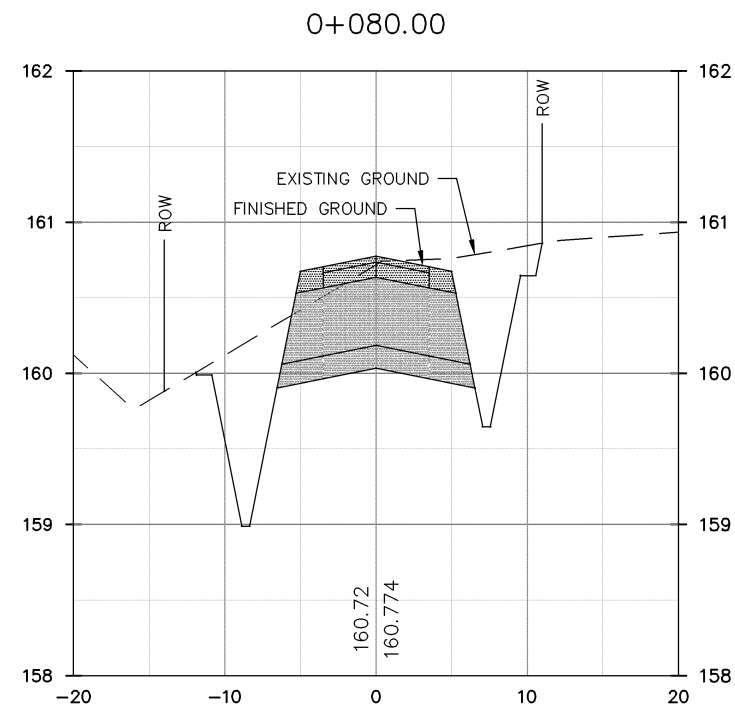
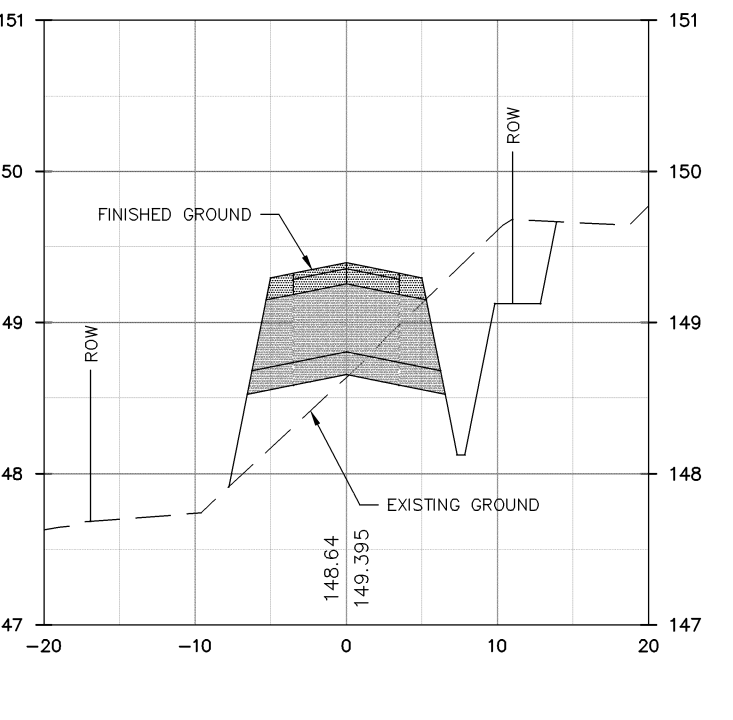
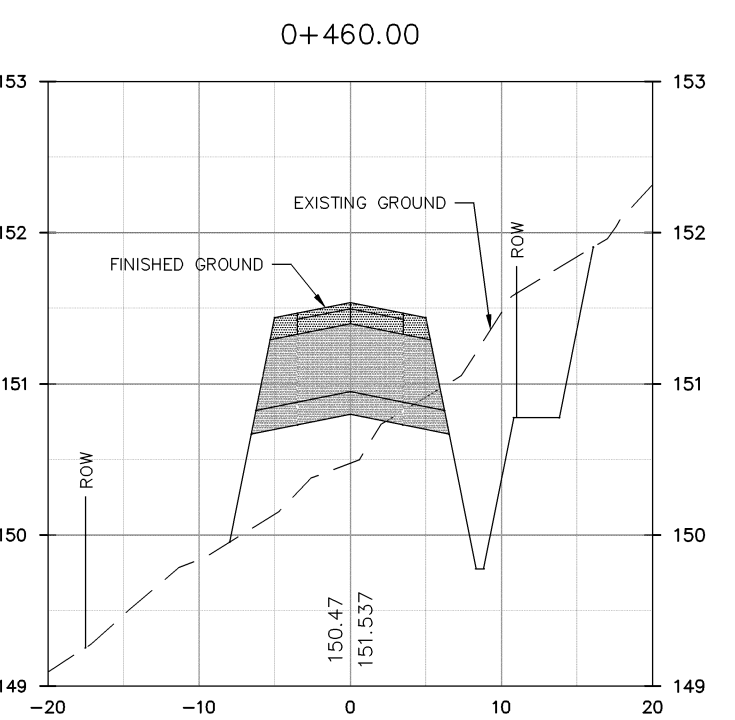
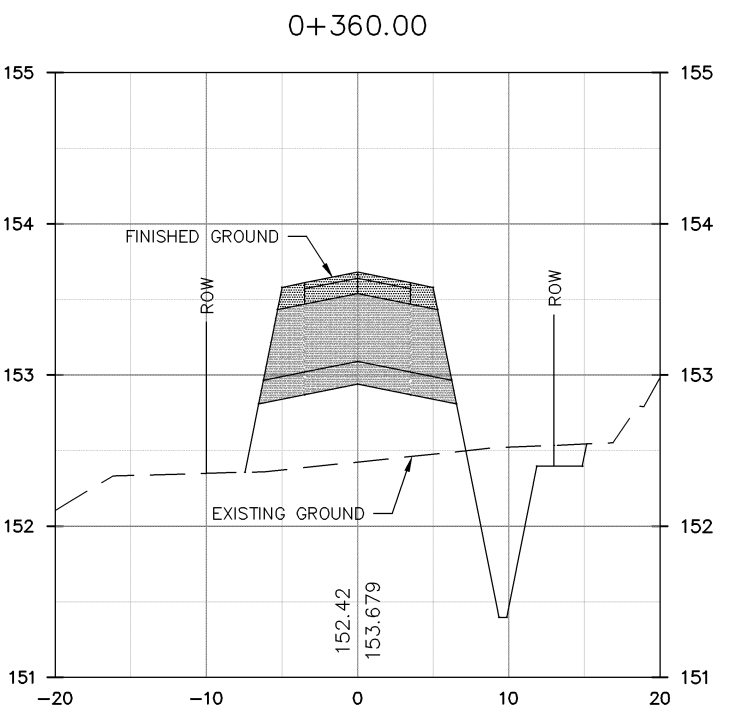
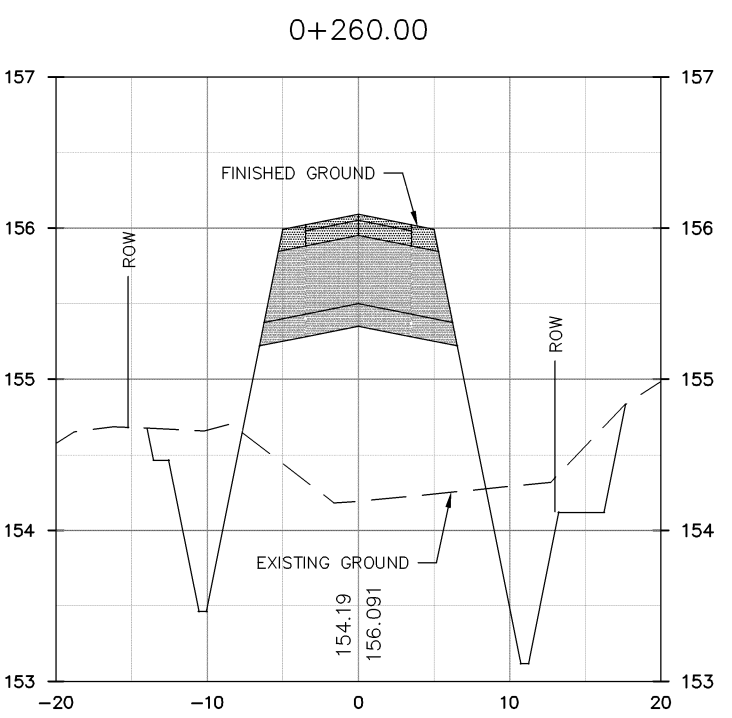
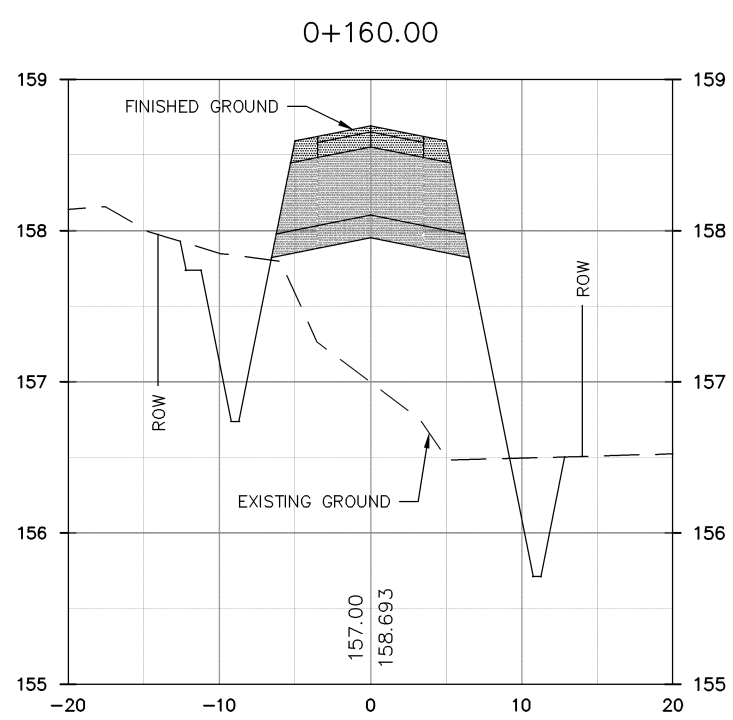
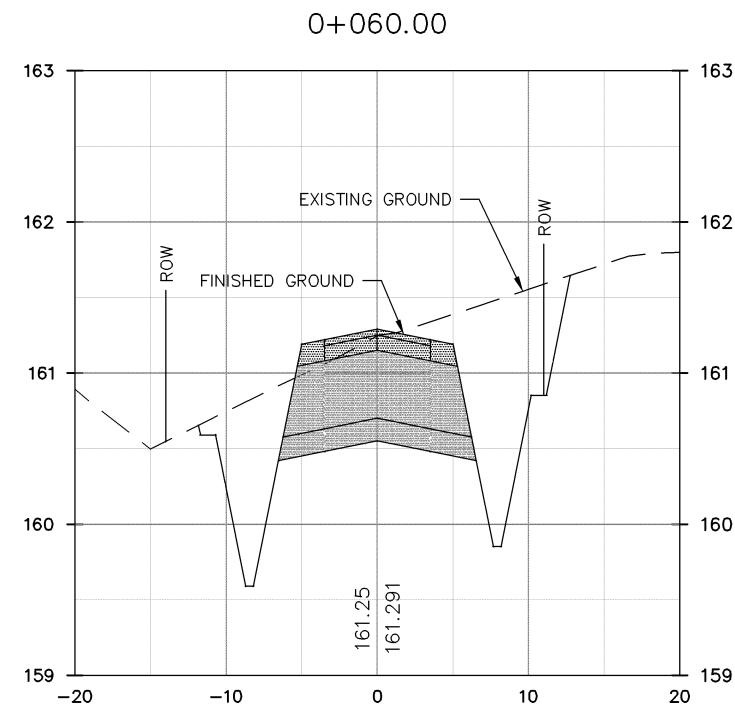
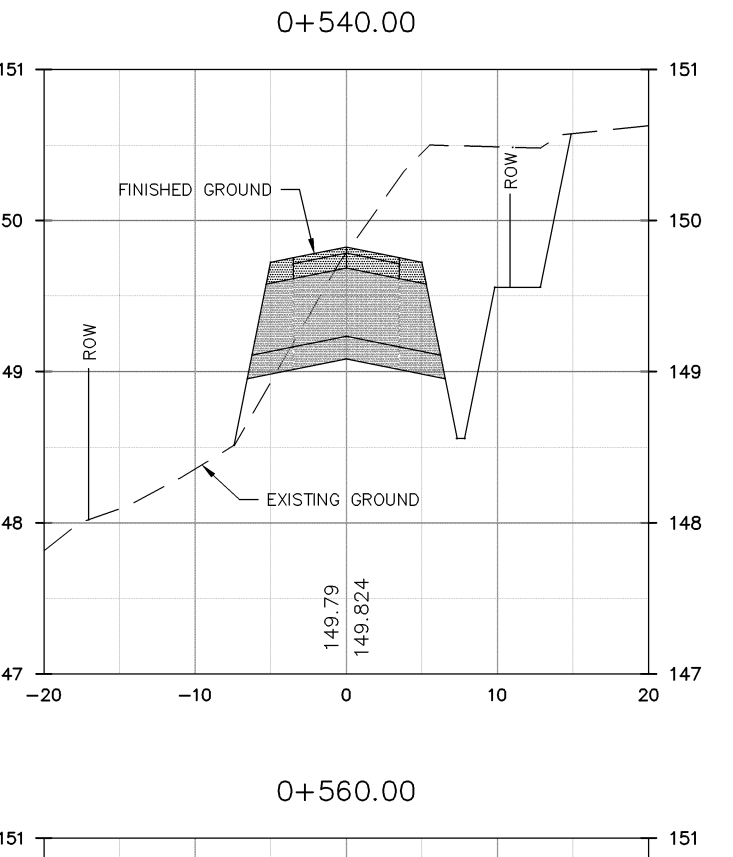
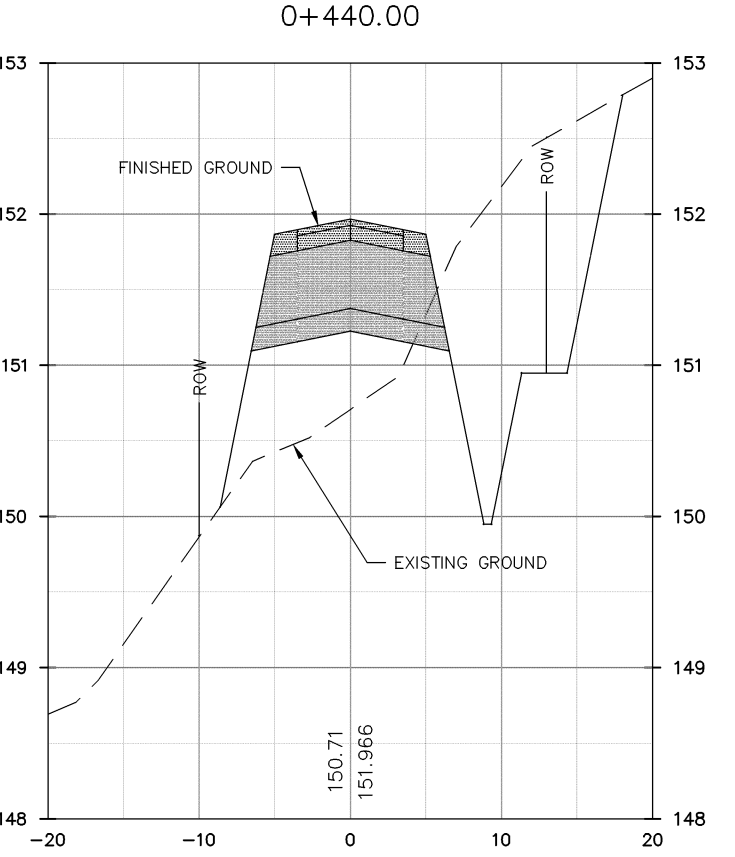
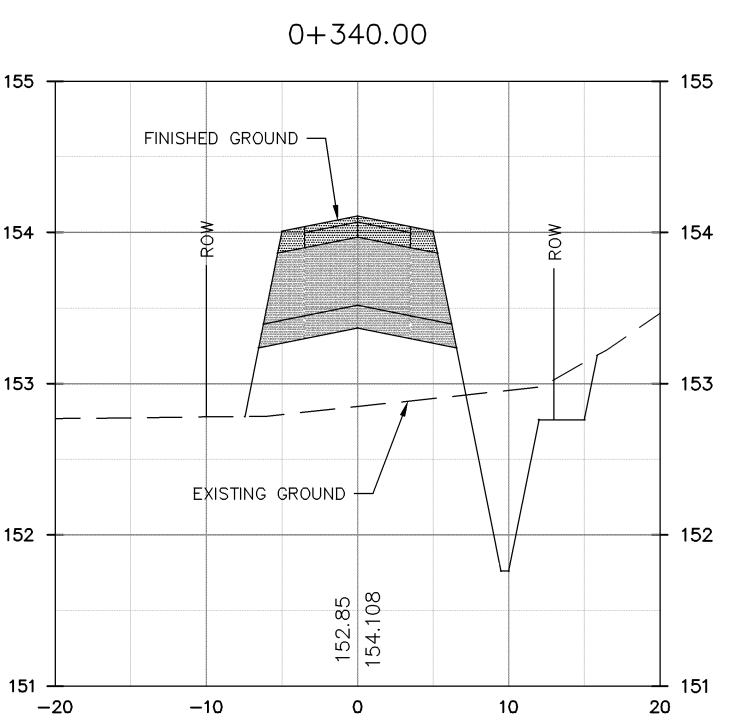
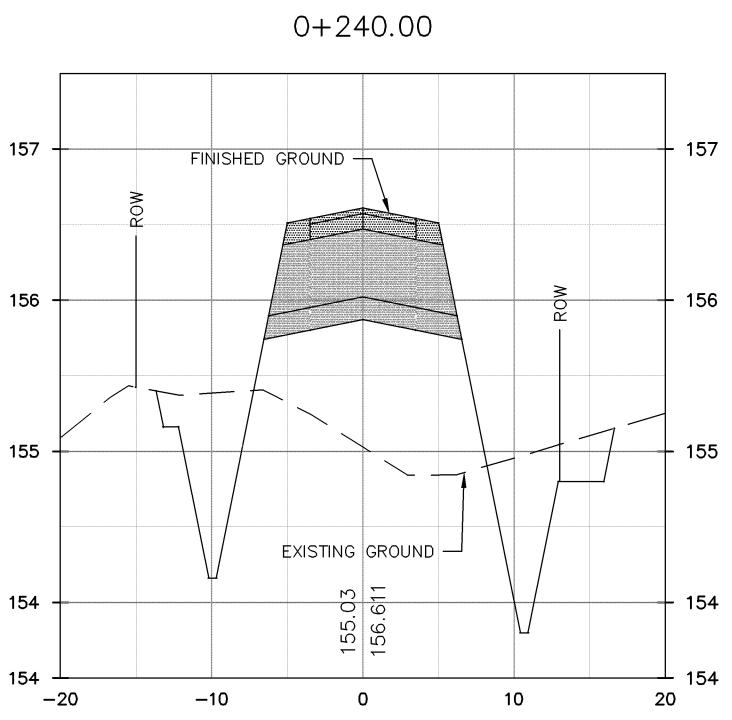
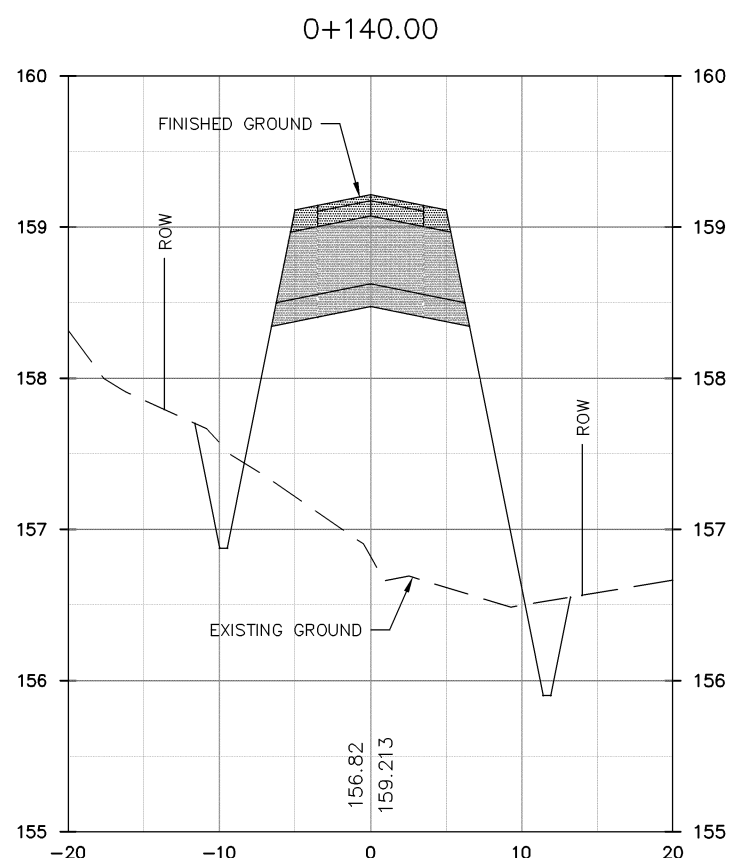
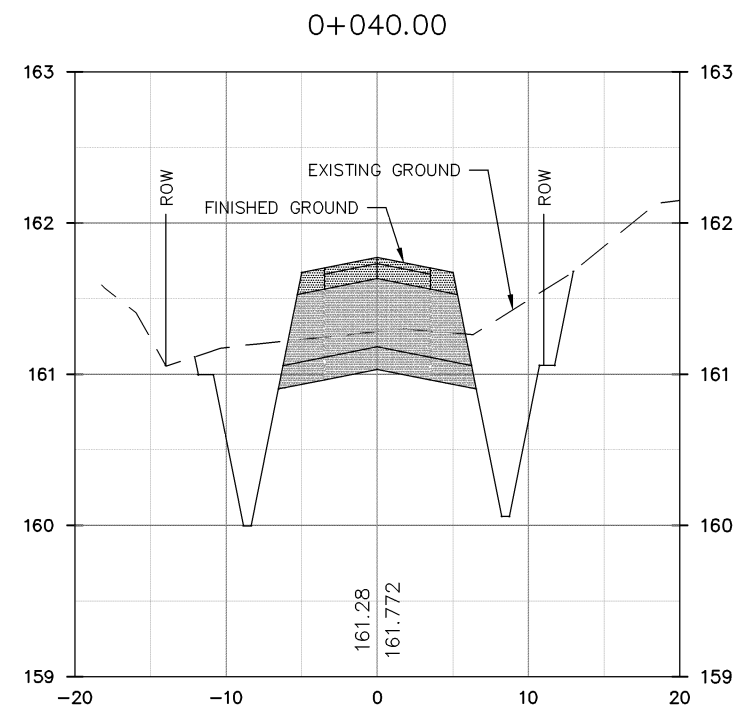
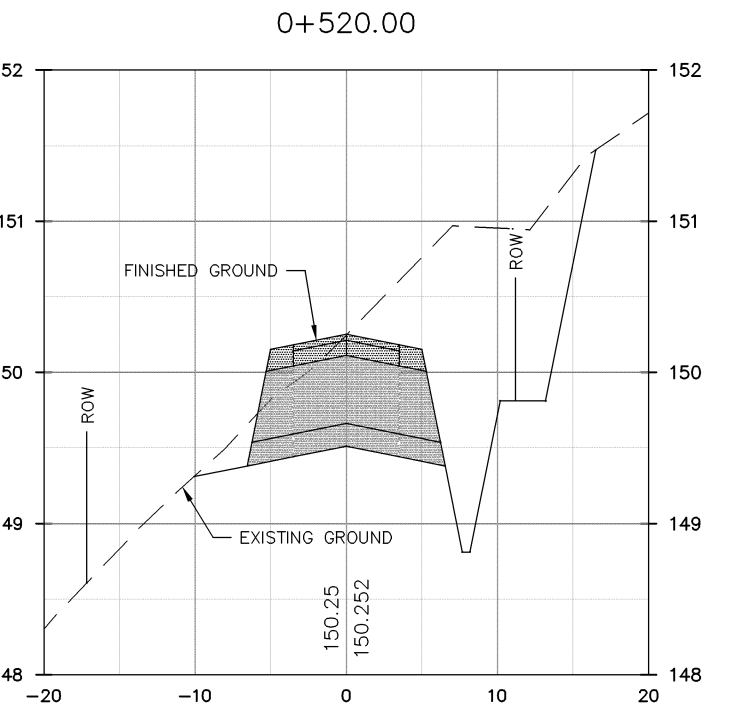
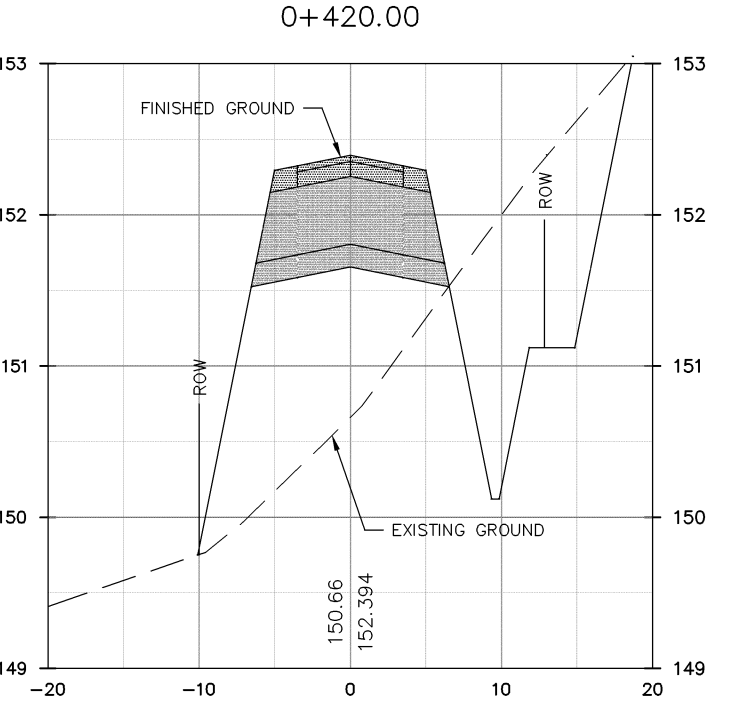
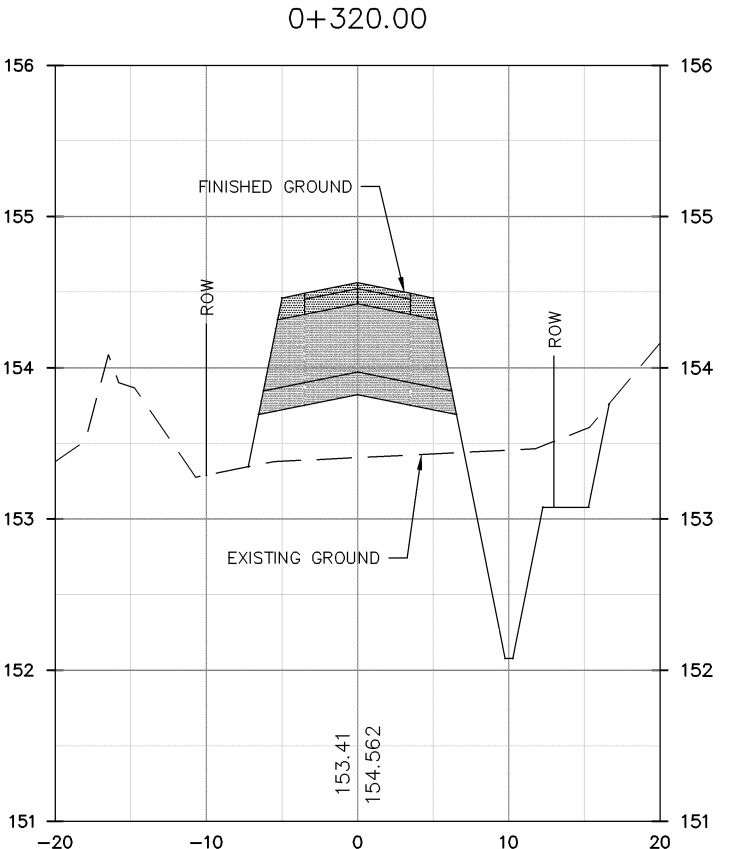
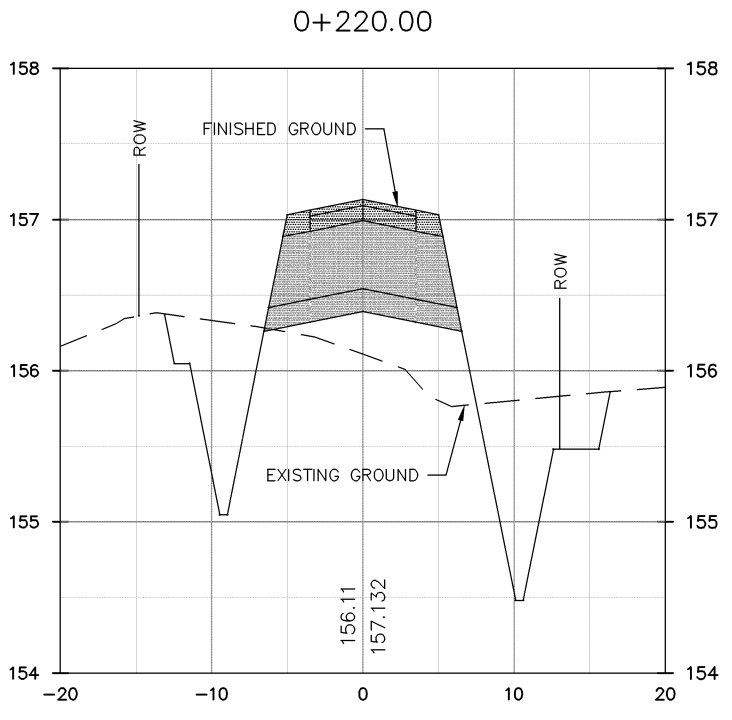
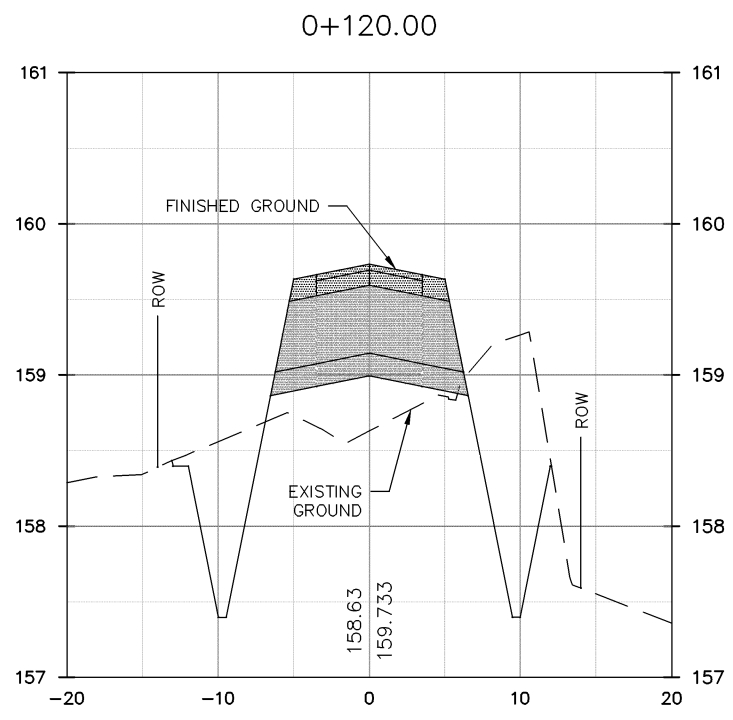
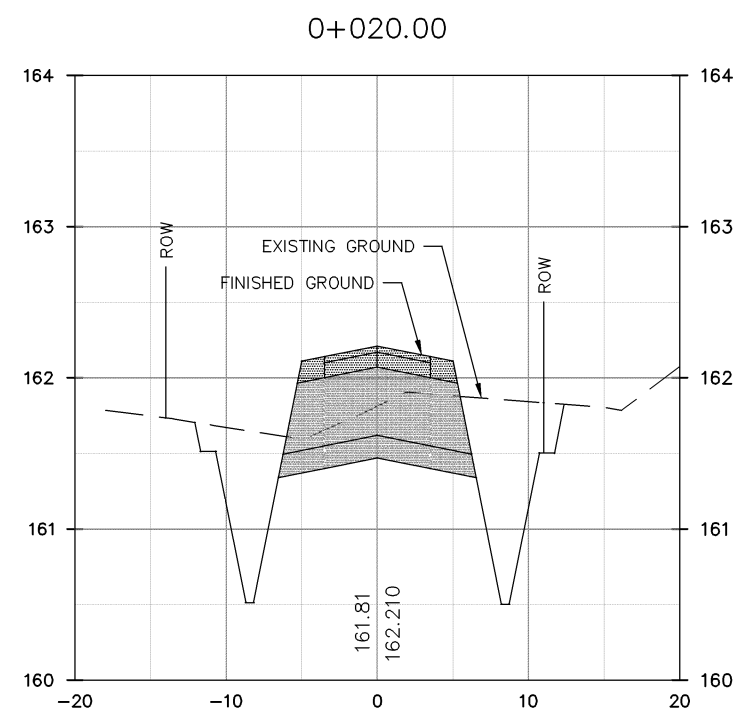


ROAD A SECTIONS
H 1:500
V 1:50



Key Plan NOT TO SCALE

NOTES:
1. For additional notes and details see drawing 18-6683-F05.

0. Issued For Tender	Aug 29, 2019	CNB
No Description	Date	By
Revision or Issue		



Project
UNIACKE BUSINESS PARK
EXPANSION
PHASE 1

Drawing
ROAD A CROSS SECTIONS
STA. 0+020 TO STA. 0+580

Scale H 1:500
V 1:50

	Date	Aug 29, 2019	Drawn	RAW
	Design	RAW	Check	CNB
	Project No.	18-6683	Sheet	4 Of 5
	Drawing No.	F04	Rev.	0